

Wells by Permit Date

www.sonris.com > SONRIS Data Portal > Well Information > Well Information Search



SONRIS > Data Portal

Find a Report

Q Search...

Categories Clear

- ☐ Codes and Definitions
- ☒ Well Information
- ☐ Production Audit
- ☐ Inspection and Enforcement
- ☐ Production and Reserve Pits
- ☐ Groundwater Well Information
- ☐ Coastal Use Permits
- ☐ State Leases
- ☐ Legacy Lawsuits

Reset

Reports

Report Name	
Blackbooks - Field Order Index	
Financial Security - Wells	
Orphan Wells by Parish	
Well Casings	
Well Count for Organization by Field	
Well History (All Records)	
Well History by Operator	
Well Information Details by Operator (OJC)	
Well Information Search	
Well Logs	
Well Profile	
Wells and USDW by Coordinates	

Users can query by permit date range or permit wells since a date. To query all permits issued from a date, key in the begin date. Be mindful of the date range format.



SONRIS > Data Portal

Well Information

▼ Report Parameters (All fields optional unless indicated by red asterisk) *

Permit Date From

DD-MON-YYYY

Permit Date To

DD-MON-YYYY

Well Serial Num

Well Name

API Num

State Lease Num

Operator ID

Field Id

Operator Name

Field Name

Area

-Select an Area-

Section

XXX

Township

XXX

Range

XXX

Well Status

(80) - * UNKNOWN *
(27) - ABANDONED SWD - NOT PLU
(23) - ACT 404 ORPHAN WELL-ENC
(26) - ACT 404 ORPHAN WELL-INJE
(10) - ACTIVE - PRODUCING

District Name

(2) - LAFAYETTE
(5) - MONROE
(6) - SHREVEPORT

Parish Name


(01) - ACADIA
(02) - ALLEN
(03) - ASCENSION
(04) - ASSUMPTION
(05) - AVOYELLES

Condition

(15) - ACT 404 PLUGGED
(86) - APPROVED SOA
(71) - DIRECTIONAL WELL
(51) - HAYNESVILLE SHALE
(70) - HORIZONTAL WELL

Execute

The results below display with parameter of *Permit Date From* = 01-Jan-2025. The *Well Serial Num* (a) links to an interactive report (see Well Profile guide for more information), and the *Well Name* (b) yields a one-page summary.



SONRIS > Data Portal

Results

Q

Search: All Text Columns

Go

Actions

Well Serial Num [↑] 2	Operator Name	Operator ID	Field ID	Field Name	Well Name	Well Num	Well Status Code	Well Status Code Description
255152	EXPAND OPERATING LLC	E1152	4894	KING HILL	HA RA SUE-DOWNS 6&7-10-9HC	005-ALT	31	SHUT-IN DRY HOLE -FU..
255165	ALEX NATURAL GAS, LLC	A1169	2428	CEDAR GROVE	RRB 23&35-17-13HC	002	01	PERMITTED
255356	CONTIUM, LLC	C4563	0415	BAY MARCHAND BLOCK 2 OFFS...	SL 1365	096	01	PERMITTED
976306	OCEAN STREAM CO2, LLC	60072	9727	WILDCAT-SO LA LAFAYETTE DIST	JMB COMPANIES 8	001	02	APPROVAL TO CONSTR..
976208	RYER PARISH SEQUESTRATION, LLC	R1017	9727	WILDCAT-SO LA LAFAYETTE DIST	RPN-2-INJ	001	02	APPROVAL TO CONSTR..
976308	EXXONMOBIL LOW CARBON SOLUTI...	E1041	9727	WILDCAT-SO LA LAFAYETTE DIST	DENIS MURRELL	001	02	APPROVAL TO CONSTR..
976251	JEFFERSON ISLAND STORAGE & HU...	J069	4746	JEFFERSON ISLAND	JEFF ISLAND S&H LLC SWD	006	09	ACTIVE-INJECTION
976261	EXXONMOBIL LOW CARBON SOLUTI...	E1041	9727	WILDCAT-SO LA LAFAYETTE DIST	MOCKINGBIRD IZM	001	02	APPROVAL TO CONSTR..
976229	LAPIS ENERGY (LA DEVELOPMENT) ...	L1126	9727	WILDCAT-SO LA LAFAYETTE DIST	SIMONEAUX STRAT WELL	001	02	APPROVAL TO CONSTR..
976252	BAYOU STATE OIL CORPORATION	0492	2152	CADDO PINE ISLAND	BARR FEE SWD	002	02	APPROVAL TO CONSTR..
976310	EXPAND OPERATING, LLC	E5724	2152	CADDO PINE ISLAND	STRIEF SWD	001	02	APPROVAL TO CONSTR..

<

<

1

2

3

4

5


...

>

>

1-11 of 611

Results from selecting a *Well Name* link:



SONRIS > Data Portal

Well Information Summary

WELLS

SERIAL	WELL NAME	WELL NUM	ORG ID	FIELD	PARISH	PROD TYPE	SEC	TWN	RGE	EFFECTIVE DATE	API NUM	PRMT DATE	SPUD DATE	STAT DATE	ST CD
255152	HA RA SUE-DOWNS 6&7-10-9HC	005-ALT	E1152	4894	35	00				09/12/2025	17069205370000	05/19/2025	06/10/2025	09/12/2025	31

WELL SURFACE COORDINATES

SURFACE LONGITUDE	SURFACE LATITUDE	LAMBERT X	LAMBERT Y	GROUND ELEVATION	ZONE	DATUM
0-0-0	0-0-0	1741842	445843	270	N	NAD-27

WELL SURFACE COORDINATES GENERATED BY DCE

UTMX 83	UTMY 83	LONGITUDE 83	LATITUDE 83
468605.82054356	3528271.89651976	-93.33197342	31.88982605

BOTTOM HOLE COORD

EFFECTIVE DATE	END DATE	PLUGBACK TOTAL DEPTH	TRUE VERTICAL DEPTH	MEASURED DEPTH	LAT DEG	LAT MIN	LAT SEC	LONG DEG	LONG MIN	LONG SEC	COORDINATE SOURCE	LAMBERT X	LAMBERT Y	ZONE	COORDINATE SYSTEM
09/12/2025			13659	24269								3022612	496056	N	01
05/19/2025	09/11/2025		14000	27000								3022612	496056	N	01

Return to the [Well Information Search](#) results. Scroll to the right for more information. The *Latitude* column links users to the well location in SONRIS GIS.



SONRIS > Data Portal

Results

Search: All Text Columns Go Actions

Section	Township	Range	Meridian	Parish Code	Parish Name	District Code	District Name	Ground Elevation	Latitude	Longitude	Product Type Code	Product Type Code Description
			W	35	NATCHITOCHES	6	SHREVEPORT	270	31.8898260535779	-93.3319734233908	00	NO PRODUCT SPECIFIED
			W	08	BOSSIER	6	SHREVEPORT	171	32.4538318938299	-93.6885683180475	00	NO PRODUCT SPECIFIED
			W	29	LAFOURCHE	2	LAFAYETTE	0	29.1075110200035	-90.1520407595369	00	NO PRODUCT SPECIFIED
8	14S	07E	W	51	SAINT MARY	2	LAFAYETTE	2	29.7812398418597	-91.730795833108	00	NO PRODUCT SPECIFIED
79	12S	14E	W	04	ASSUMPTION	2	LAFAYETTE	9.7	30.0361541810139	-91.0150752645644	00	NO PRODUCT SPECIFIED
65	10S	12E	W	24	IBERVILLE	2	LAFAYETTE	5.8	30.1764952772731	-91.2339929669512	00	NO PRODUCT SPECIFIED
61	12S	5E	W	57	VERMILION	2	LAFAYETTE	0	29.9914810029364	-91.9977086873814	00	NO PRODUCT SPECIFIED
34	4S	5W	W	02	ALLEN	2	LAFAYETTE	84	30.665014754291	-92.8680417324245	00	NO PRODUCT SPECIFIED
32	14S	21E	W	45	SAINT CHARLES	2	LAFAYETTE	1.9	29.8178861115607	-90.3609725088069	00	NO PRODUCT SPECIFIED
30	22N	15W	W	09	CADDO	6	SHREVEPORT	242.7	32.8669105605009	-93.9592961771899	00	NO PRODUCT SPECIFIED
30	22N	15W	W	09	CADDO	6	SHREVEPORT	245.4	32.8771510832576	-93.9549679793853	00	NO PRODUCT SPECIFIED

1 rows selected

1 2 3 4 5 ... 11 of 611

Columns can be sorted by hovering the mouse to the right side of any header, then selecting the arrow to sort descending or ascending. Wells by Permit Date is commonly sorted by *Permit Date*. Scroll to *Permit Date* and select descending or ascending.



SONRIS > Data Portal

Results

Search: All Text Columns Go Actions

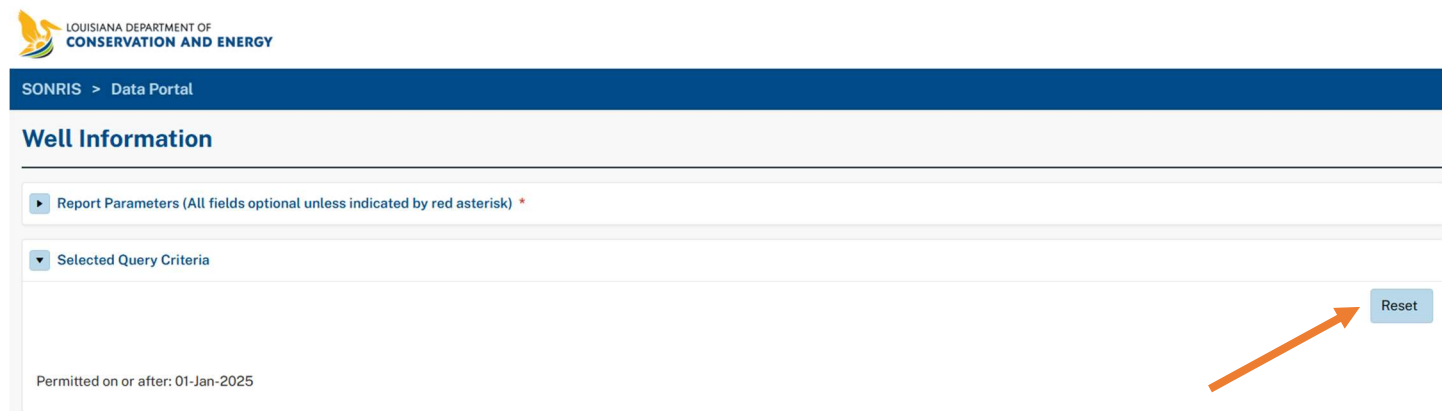
Classification	Well Class Type Code	Well Class Type Code Description	API Num	Effective Date	Permit Date	Spud Date	Well Status Date	Section	Township	Range	Meridian	Parish Code	Parish Name
			17069205370000	12-SEP-2025	12-SEP-2025	12-SEP-2025	12-SEP-2025				W	35	NATCHITOCHES
			17015253770000	22-MAY-2025	22-MAY-2025	22-MAY-2025	22-MAY-2025				W	08	BOSSIER
			17714202500000	02-OCT-2025	02-OCT-2025	02-OCT-2025	02-OCT-2025				W	29	LAFOURCHE
30	STRAT TEST		17101880790000	11-SEP-2025	11-SEP-2025	11-SEP-2025	11-SEP-2025	8	14S	07E	W	51	SAINT MARY
30	STRAT TEST		17007880830000	06-JAN-2025	06-JAN-2025	06-JAN-2025	06-JAN-2025	79	12S	14E	W	04	ASSUMPTION
30	STRAT TEST		17047881280000	12-SEP-2025	12-SEP-2025	12-SEP-2025	12-SEP-2025	65	10S	12E	W	24	IBERVILLE
5	PRODUCED SALT WATER		17113882250000	02-OCT-2025	08-APR-2025	02-OCT-2025	02-OCT-2025	61	12S	5E	W	57	VERMILION
30	STRAT TEST		17003880160000	23-JUN-2025	23-JUN-2025	23-JUN-2025	23-JUN-2025	34	4S	5W	W	02	ALLEN
30	STRAT TEST		1708988059	27-MAR-2025	27-MAR-2025	27-MAR-2025	27-MAR-2025	32	14S	21E	W	45	SAINT CHARLES
5	PRODUCED SALT WATER		17017886840000	06-MAY-2025	06-MAY-2025	06-MAY-2025	06-MAY-2025	30	22N	15W	W	09	CADDO
5	PRODUCED SALT WATER		17017886850000	17-SEP-2025	17-SEP-2025	17-SEP-2025	17-SEP-2025	30	22N	15W	W	09	CADDO

1 rows selected

1 2 3 4 5 ... 11 of 611

View the Sort, Filters, and Export Data guides for additional functionality.

To execute a new query, scroll to the top of the page and select *Reset*.



LOUISIANA DEPARTMENT OF
CONSERVATION AND ENERGY

SONRIS > Data Portal

Well Information

▶ Report Parameters (All fields optional unless indicated by red asterisk) *

▼ Selected Query Criteria

Reset

Permitted on or after: 01-Jan-2025

Note – selecting *Reset* does not clear filters. See more information regarding filters in the Filters guide.